








T33 - R28

Township Road Order

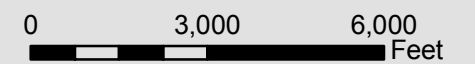

Becker Township

CODE

-  1
-  2
-  3 -- Part Vacated
-  4
-  5
-  6
-  7 -- Part Vacated
-  8
-  9
-  10
-  11

Township Road Order Code

(Click to View Document)



DISCLAIMER: Sherburne County does not warrant the accuracy nor the correctness of the information contained in this map. It is your responsibility to verify the accuracy of this information. In no event will Sherburne County be liable for any damages, including loss of business, lost profits, business interruption, loss of business information or other pecuniary loss that might arise from the use of this map or the information it contains. Map information is believed to be accurate but accuracy is not guaranteed. Any errors or omissions should be reported to Sherburne County Public Works. G:\DEPT\PublicWorks\GIS\GIS_Projects\Auditor\Road_Order\T33_R28.mxd
Map was Updated/Created: August 3, 2007

